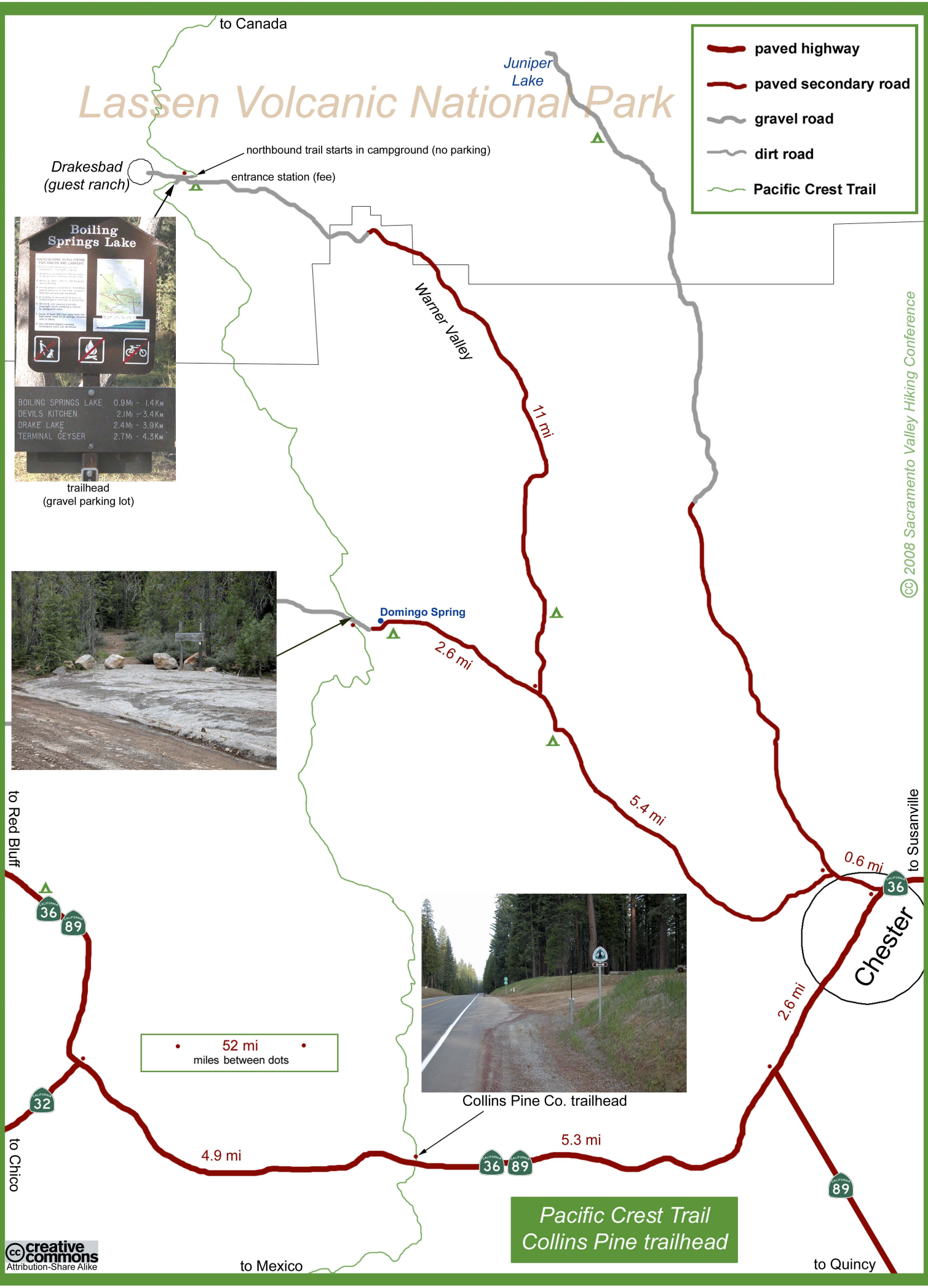
to Canada
Lassen Volcanic National Park
Juniper Lake
paved highway
paved secondary road
gravel road
dirt road
Pacific Crest Trail
northbound trail starts in campground (no parking)
entrance station (fee)
Drakesbad (guest ranch)
Boiling Springs Lake
BOILING SPRINGS LAKE 0.9Mi - 1.4Km
DEVILS KITCHEN 2.1Mi - 3.4Km
DRAKE LAKE 2.4Mi - 3.9Km
TERMINAL GEYSER 2.7Mi - 4.3Km
trailhead
(gravel parking lot)
Warner Valley
11 mi
Domingo Spring
2.6 mi
5.4 mi
0.6 mi
to Susanville
Chester
2.6 mi
to Red Bluff
36
89
32
52 mi
miles between dots
Collins Pine Co. trailhead
4.9 mi
5.3 mi
to Chico
to Mexico
to Quincy
Pacific Crest Trail
Collins Pine trailhead
© 2008 Sacramento Valley Hiking Conference
creative commons
Attribution-Share Alike

creative commons
Attribution-Share Alike

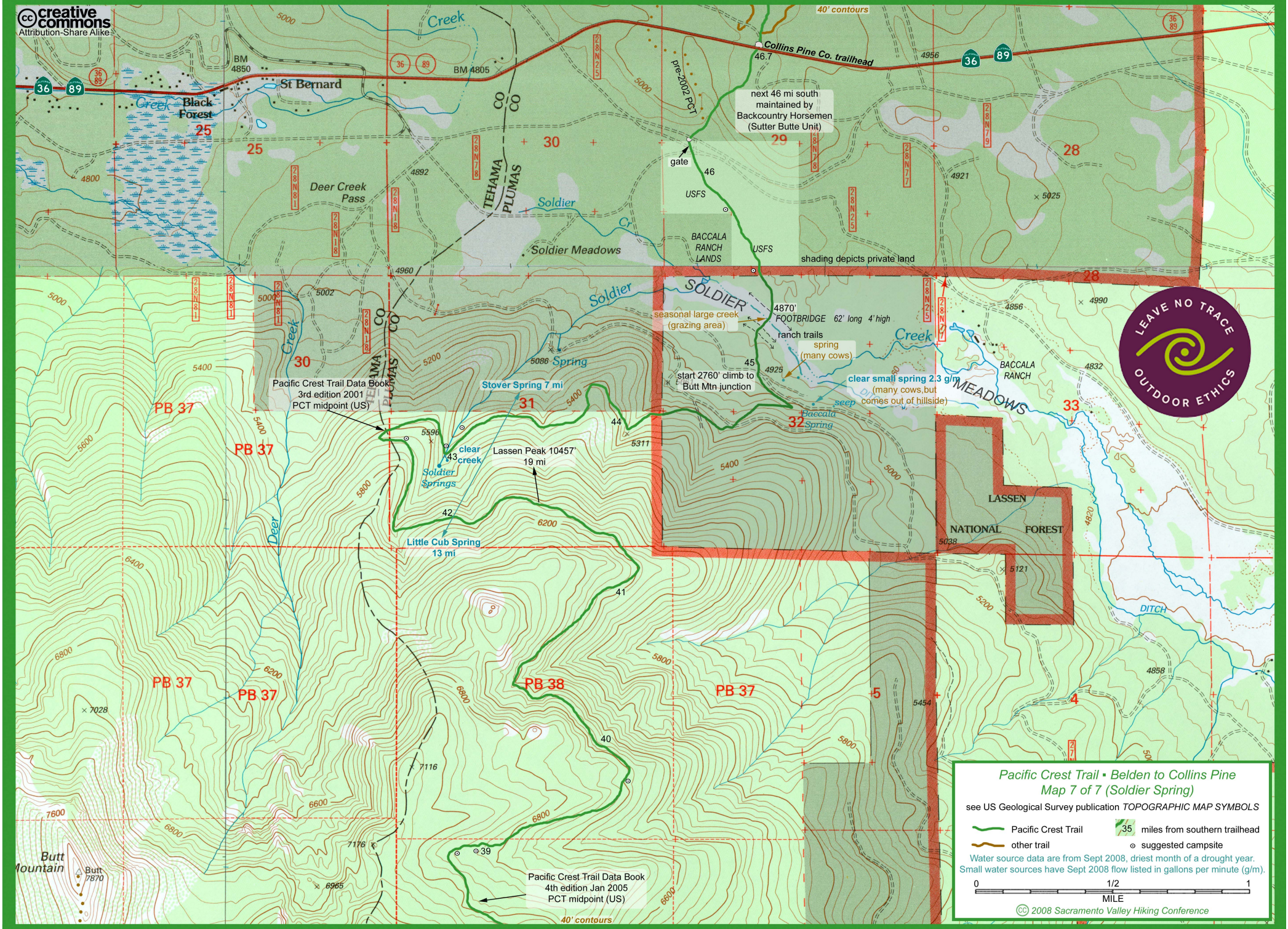

Pacific Crest Trail ▪ Belden to Collins Pine
Map 7 of 7 (Soldier Spring)

see US Geological Survey publication *TOPOGRAPHIC MAP SYMBOLS*

Pacific Crest Trail — 35 miles from southern trailhead

other trail — suggested campsite

Water source data are from Sept 2008, driest month of a drought year.
Small water sources have Sept 2008 flow listed in gallons per minute (g/m).

0 — 1/2 — 1
MILE

© 2008 Sacramento Valley Hiking Conference

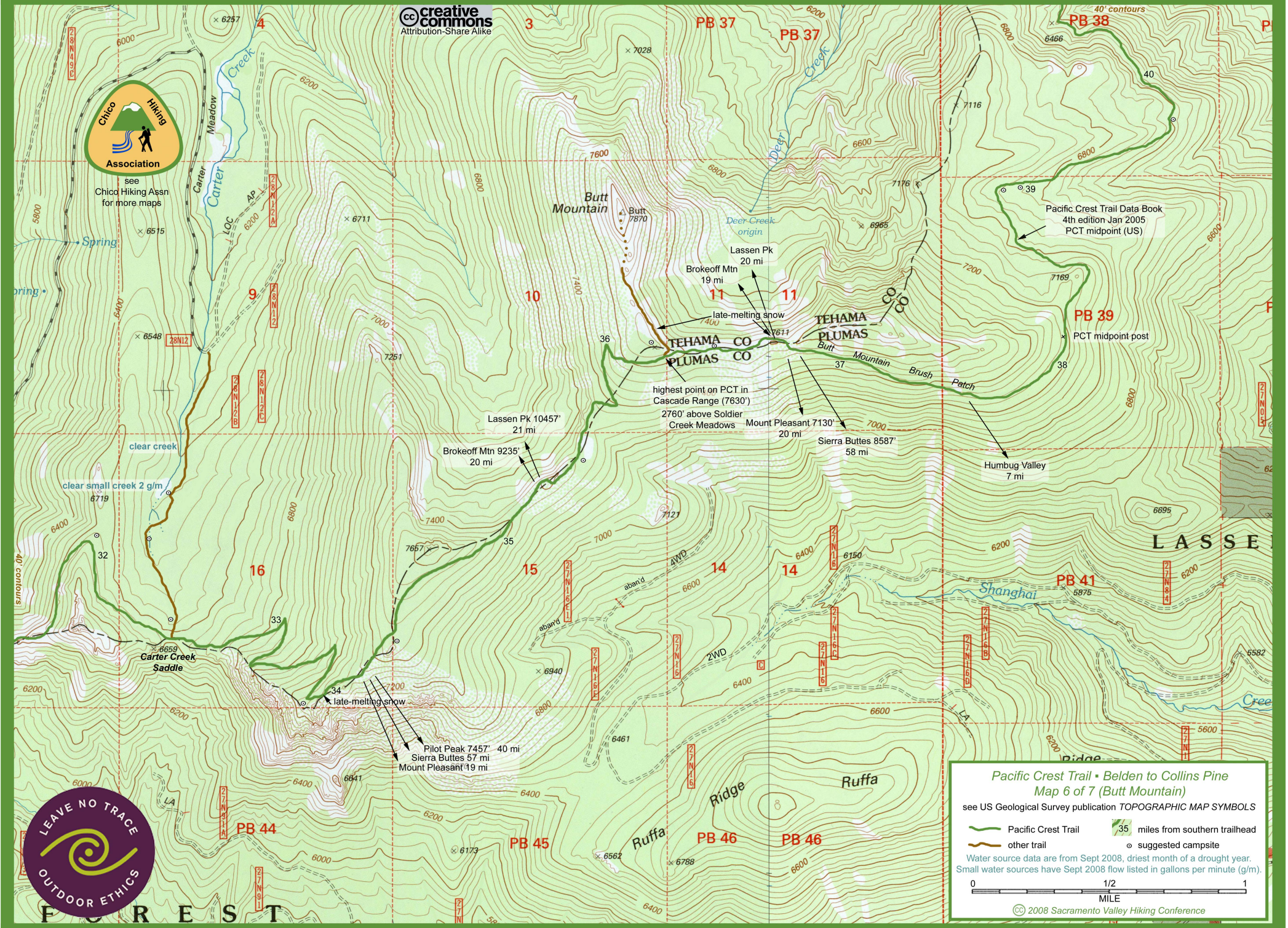
creative commons
Attribution-Share Alike
Chico Hiking Association
see Chico Hiking Assn for more maps
Carter Meadow
Carter Creek
Spring
clear creek
clear small creek 2 g/m
Carter Creek Saddle
late-melting snow
Pilot Peak 7457' 40 mi
Sierra Buttes 57 mi
Mount Pleasant 19 mi
Lassen Pk 10457'
21 mi
Brokeoff Mtn 9235'
20 mi
highest point on PCT in Cascade Range (7630')
2760' above Soldier Creek Meadows
Mount Pleasant 7130'
20 mi
Sierra Buttes 8587'
58 mi
Lassen Pk
20 mi
Brokeoff Mtn
19 mi
late-melting snow
Butt Mountain
Butt
7870
Deer Creek origin
Deer Creek
TEHAMA CO
PLUMAS CO
Butt Mountain Brush Patch
Humbug Valley
7 mi
Pacific Crest Trail Data Book
4th edition Jan 2005
PCT midpoint (US)
PCT midpoint post
40' contours
Shanghai
Ruffa Ridge
4WD
2WD
aban'd
LEAVE NO TRACE
OUTDOOR ETHICS
Pacific Crest Trail ▪ Belden to Collins Pine
Map 6 of 7 (Butt Mountain)
see US Geological Survey publication TOPOGRAPHIC MAP SYMBOLS
Pacific Crest Trail
other trail
35 miles from southern trailhead
suggested campsite
Water source data are from Sept 2008, driest month of a drought year.
Small water sources have Sept 2008 flow listed in gallons per minute (g/m).
0
1/2
1
MILE
© 2008 Sacramento Valley Hiking Conference

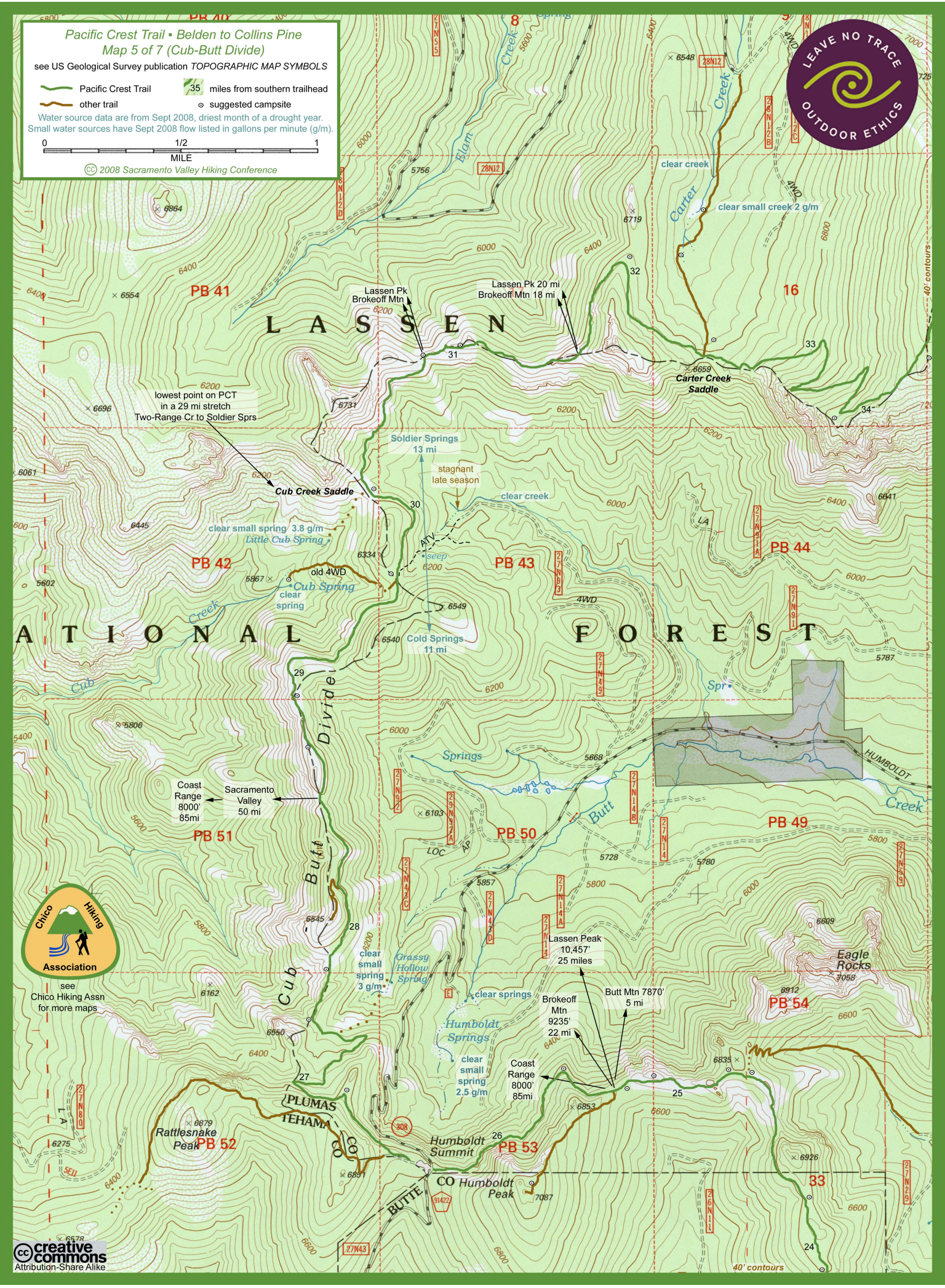

Pacific Crest Trail ▪ Belden to Collins Pine
Map 5 of 7 (Cub-Butt Divide)
see US Geological Survey publication TOPOGRAPHIC MAP SYMBOLS
Pacific Crest Trail
other trail
35 miles from southern trailhead
suggested campsite
Water source data are from Sept 2008, driest month of a drought year.
Small water sources have Sept 2008 flow listed in gallons per minute (g/m).
0
1/2
1
MILE
CC 2008 Sacramento Valley Hiking Conference
LEAVE NO TRACE
OUTDOOR ETHICS
LASSEN
NATIONAL FOREST
PB 41
PB 42
PB 43
PB 44
PB 49
PB 50
PB 51
PB 52
PB 53
PB 54
Lassen Pk
Brokeoff Mtn
Lassen Pk 20 mi
Brokeoff Mtn 18 mi
Carter Creek Saddle
clear creek
clear small creek 2 g/m
lowest point on PCT
in a 29 mi stretch
Two-Range Cr to Soldier Sprs
Soldier Springs
13 mi
stagnant
late season
clear creek
Cub Creek Saddle
clear small spring 3.8 g/m
Little Cub Spring
old 4WD
Cub Spring
clear
spring
Cold Springs
11 mi
Coast
Range
8000'
85mi
Sacramento
Valley
50 mi
Cub Butt Divide
Springs
Butt
Creek
HUMBOLDT
Lassen Peak
10,457'
25 miles
Butt Mtn 7870'
5 mi
Brokeoff
Mtn
9235'
22 mi
Coast
Range
8000'
85mi
clear
small
spring
3 g/m
Grassy
Hollow
Spring
clear springs
Humboldt
Springs
clear
small
spring
2.5 g/m
Eagle
Rocks
Rattlesnake
Peak
PLUMAS
TEHAMA
CO
Humboldt
Summit
Humboldt
Peak
BUTTE
CO
40' contours
Chico
Hiking
Association
see
Chico Hiking Assn
for more maps
creative
commons
Attribution-Share Alike

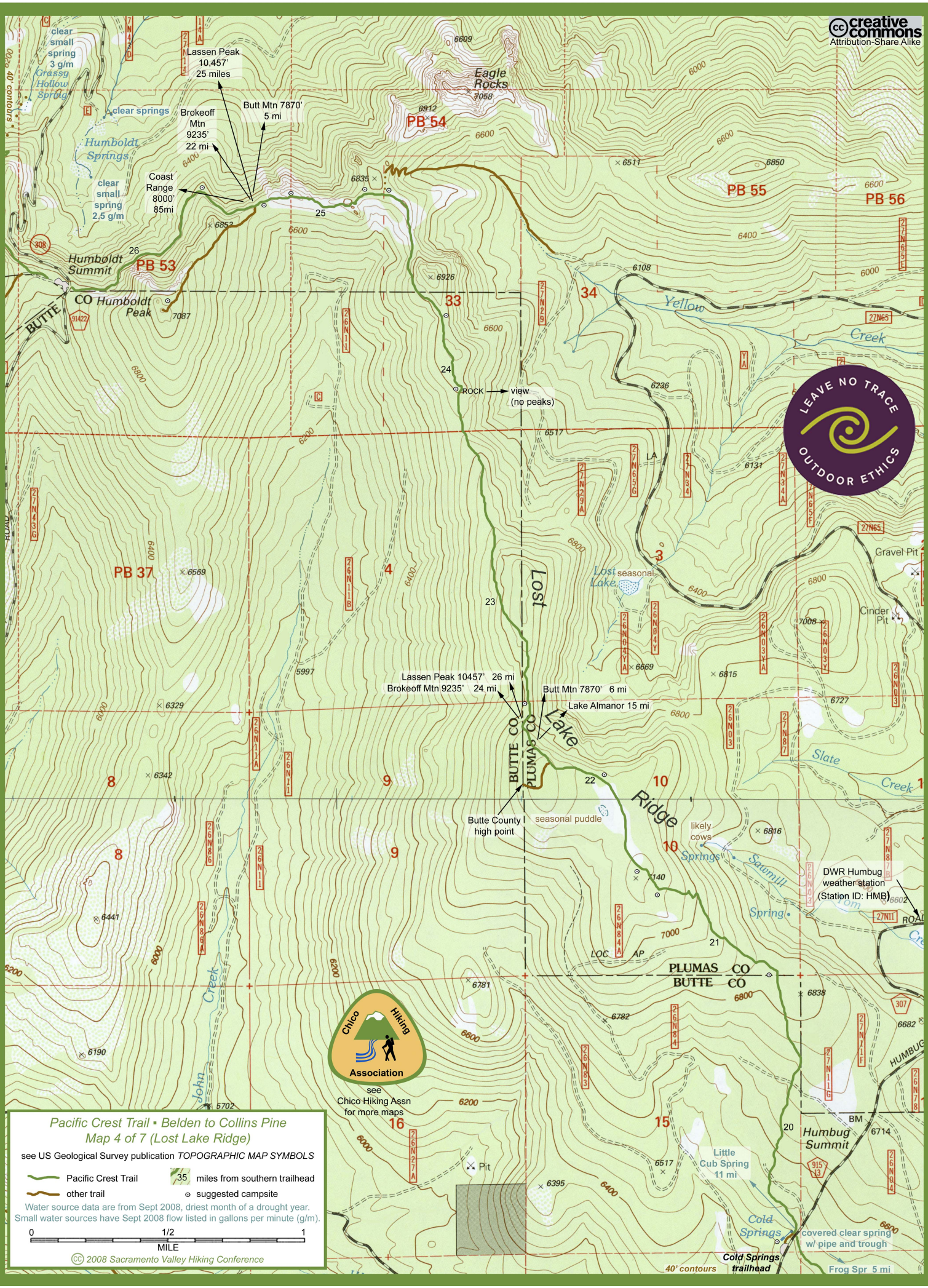
creative commons
Attribution-Share Alike
clear small spring 3 g/m
Grassy Hollow Spring
clear springs
Humboldt Springs
clear small spring 2.5 g/m
Lassen Peak 10,457' 25 miles
Brokeoff Mtn 9235' 22 mi
Butt Mtn 7870' 5 mi
Coast Range 8000' 85mi
Eagle Rocks
PB 54
PB 55
PB 56
PB 53
PB 37
Humboldt Summit
CO Humboldt Peak
BUTTE
ROCK
view (no peaks)
Yellow Creek
Lost Lake
seasonal
Gravel Pit
Cinder Pit
Lassen Peak 10457' 26 mi
Brokeoff Mtn 9235' 24 mi
Butt Mtn 7870' 6 mi
Lake Almanor 15 mi
Lost Lake Ridge
BUTTE CO
PLUMAS CO
Butte County high point
seasonal puddle
likely cows
Springs
Sawmill Spring
Slate Creek
DWR Humbug weather station (Station ID: HMB)
PLUMAS CO
BUTTE CO
Chico Hiking Association
see Chico Hiking Assn for more maps
Humbug Summit
Little Cub Spring 11 mi
Cold Springs
covered clear spring w/ pipe and trough
Cold Springs trailhead
40' contours
Frog Spr 5 mi
LEAVE NO TRACE
OUTDOOR ETHICS
Pacific Crest Trail ▪ Belden to Collins Pine
Map 4 of 7 (Lost Lake Ridge)
see US Geological Survey publication TOPOGRAPHIC MAP SYMBOLS
Pacific Crest Trail
other trail
35 miles from southern trailhead
suggested campsite
Water source data are from Sept 2008, driest month of a drought year.
Small water sources have Sept 2008 flow listed in gallons per minute (g/m).
0 1/2 1
MILE
2008 Sacramento Valley Hiking Conference

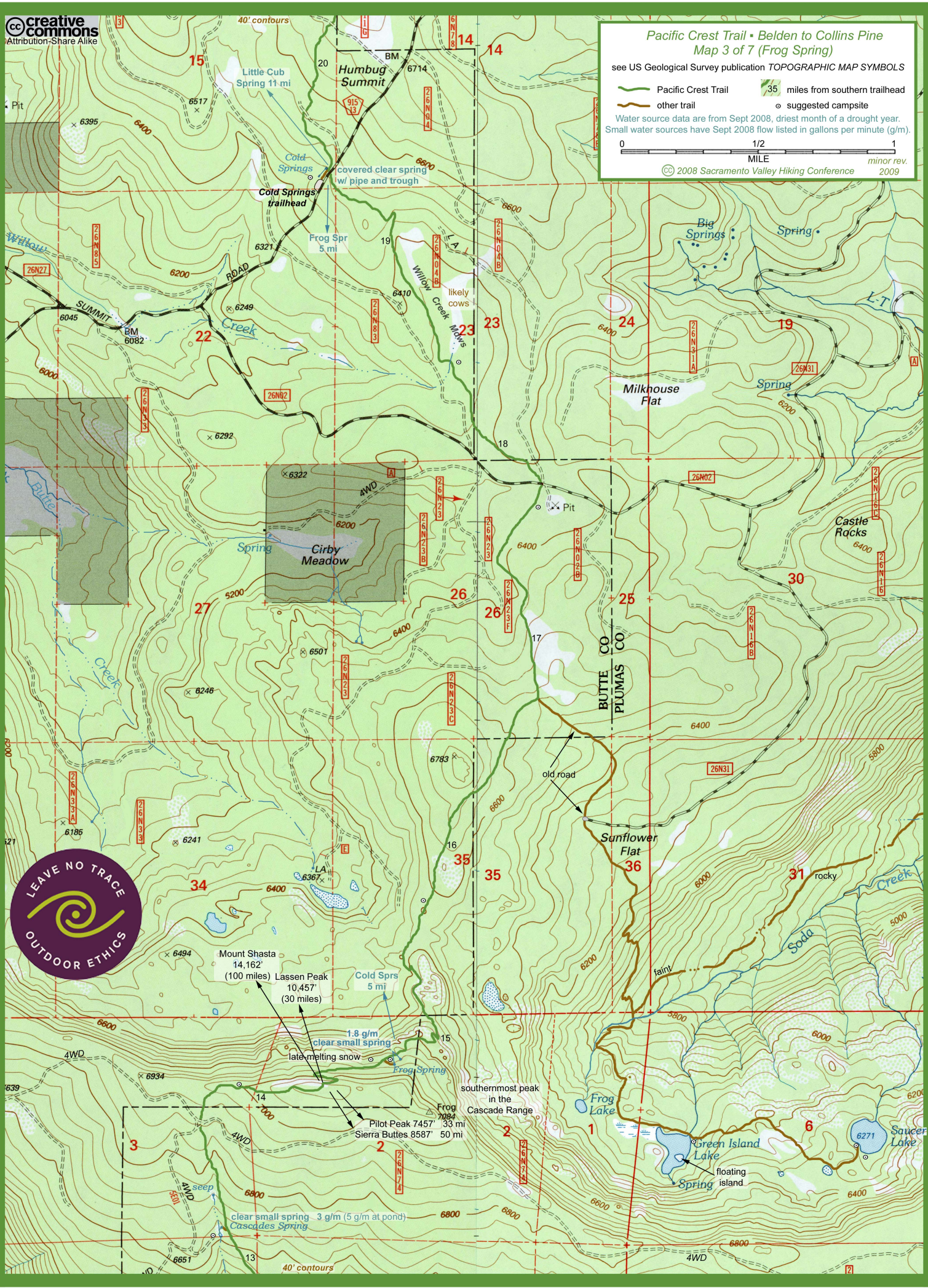

creative commons
Attribution-Share Alike
Pacific Crest Trail ▪ Belden to Collins Pine
Map 3 of 7 (Frog Spring)
see US Geological Survey publication TOPOGRAPHIC MAP SYMBOLS
Pacific Crest Trail
other trail
35 miles from southern trailhead
suggested campsite
Water source data are from Sept 2008, driest month of a drought year.
Small water sources have Sept 2008 flow listed in gallons per minute (g/m).
0
1/2
1
MILE
minor rev. 2009
2008 Sacramento Valley Hiking Conference
40' contours
Humbug Summit
Little Cub Spring 11 mi
Cold Springs
covered clear spring w/ pipe and trough
Cold Springs trailhead
Frog Spr 5 mi
Willow Creek Mows
likely cows
Big Springs
Spring
Milkhouse Flat
Castle Rocks
Cirby Meadow
Spring
Butte Creek
BUTTE CO
PLUMAS CO
old road
Sunflower Flat
rocky
faint
Soda Creek
Mount Shasta 14,162' (100 miles)
Lassen Peak 10,457' (30 miles)
Cold Sprs 5 mi
1.8 g/m clear small spring
late-melting snow
Frog Spring
southernmost peak in the Cascade Range
Frog 7084
Pilot Peak 7457' 33 mi
Sierra Buttes 8587' 50 mi
Frog Lake
Green Island Lake
floating island
Spring
Saucer Lake
clear small spring 3 g/m (5 g/m at pond)
Cascades Spring
seep
LEAVE NO TRACE
OUTDOOR ETHICS

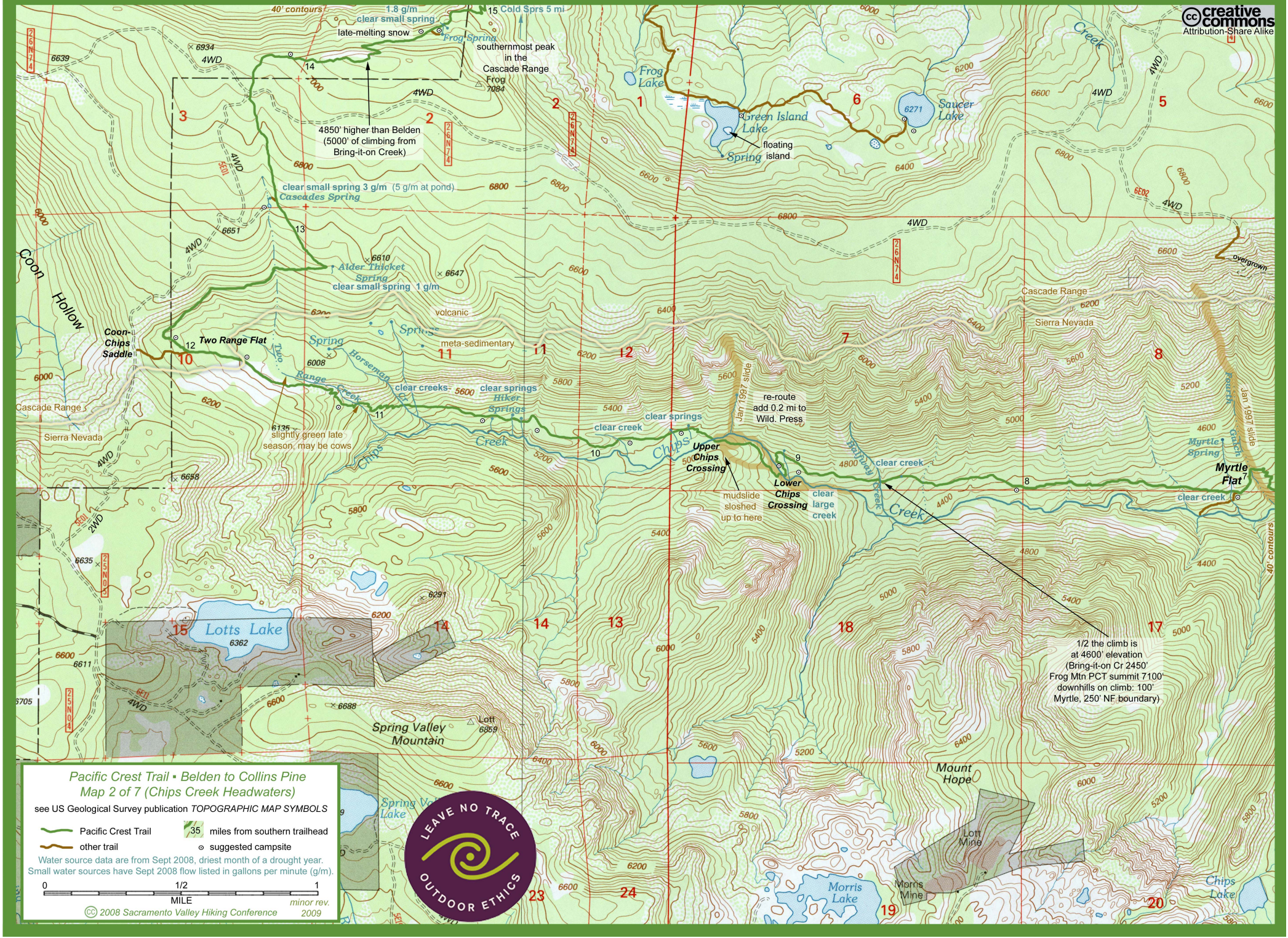
Pacific Crest Trail ▪ Belden to Collins Pine
Map 2 of 7 (Chips Creek Headwaters)
see US Geological Survey publication TOPOGRAPHIC MAP SYMBOLS
Pacific Crest Trail
other trail
35 miles from southern trailhead
suggested campsite
Water source data are from Sept 2008, driest month of a drought year.
Small water sources have Sept 2008 flow listed in gallons per minute (g/m).
0
1/2
1
MILE
minor rev. 2009
2008 Sacramento Valley Hiking Conference
creative commons
Attribution-Share Alike
40' contours
1.8 g/m
clear small spring
late-melting snow
Frog Spring
southernmost peak in the Cascade Range
Frog 7084
Cold Sprs 5 mi
4850' higher than Belden (5000' of climbing from Bring-it-on Creek)
clear small spring 3 g/m (5 g/m at pond)
Cascades Spring
Alder Thicket Spring
clear small spring 1 g/m
Coon Hollow
Coon-Chips Saddle
Two Range Flat
Two Range Creek
Horseman Cr
clear creeks
clear springs
Hiker Springs
slightly green late season, may be cows
volcanic
meta-sedimentary
Cascade Range
Sierra Nevada
Chips Creek
clear creek
clear springs
Upper Chips Crossing
Lower Chips Crossing
clear large creek
mudslide sloshed up to here
Jan 1997 slide
re-route add 0.2 mi to Wild. Press
Frog Lake
Green Island Lake
floating island
Spring
Saucer Lake
Myrtle Spring
Myrtle Flat
Fourth Gulch
overgrown
Lotts Lake
Spring Valley Mountain
Mount Hope
Lott Mine
Morris Mine
Morris Lake
Chips Lake
1/2 the climb is at 4600' elevation (Bring-it-on Cr 2450' Frog Mtn PCT summit 7100' downhills on climb: 100' Myrtle, 250' NF boundary)
LEAVE NO TRACE
OUTDOOR ETHICS

creative commons
Attribution-Share Alike

LEAVE NO TRACE OUTDOOR ETHICS

Pacific Crest Trail ▪ Belden to Collins Pine
Map 1 of 7 (Chips Creek Canyon)

see US Geological Survey publication *TOPOGRAPHIC MAP SYMBOLS*

Pacific Crest Trail — 35 miles from southern trailhead
other trail — suggested campsite

Water source data are from Sept 2008, driest month of a drought year.
Small water sources have Sept 2008 flow listed in gallons per minute (g/m).

0 — 1/2 — 1 MILE

2008 Sacramento Valley Hiking Conference

FOREST
(overgrown)
Springs
Prospect
Jan 1997 slide
Fourth Gulch
Third Gulch
Second Gulch
First Gulch
Myrtle Spring
Myrtle Flat
re-route add 0.1 mi to Wild. Press
clear large creek
clear creek
Williams Spring
Williams Flat
Poison Oak below here
Chips Creek
BOUNDARY
FOREST
NATIONAL
a low pt
a high pt
little shade here to here
Burnt Seep
clear seep (adequate flow except late in drought years)
Brush Patch Creek
Bring-it-on Creek
Emerald Pool
mining claims
Paul's Creek
Paul's
3854
Portal Spring
start biggest northbound uphill in Northern California
FOOTBRIDGE 42' long 12' high
next 46 mi north maintained by Backcountry Horsemen (Sutter Butte Unit)
impassable abandd trail
Forest Service cleared trail to here 2008
40' contours
80' contours
clear large creek (grazing 9 mi upstream)
Belden Rest Area (no piped water)
Belden, CA 95915 Post Office
trailhead
FEATHER RIVER
PACIFIC CREST TRAIL
Belden
Powerhouse
Cem
Surg Chamber
Feather River drains pastures and urban areas
piped water at resort
lowest point (2230') on PCT in 1061 mi between Santa Clara River (2215') and Sacramento River (2070')
Chips Lake
Shores Gap
Ben Lomond
6453
Murphy Flat
BUCKS LAKE WILDERNESS
Yellow Creek
Indian Creek
PLUMAS NATIONAL
Canyon
Chips
Creek
Rock Creek
Res
Ravine
Belden
Seep
40' contours
4WD
6EU
70
0
1
2
3
4
5
6
7
9
10
11
12
13
14
15
16
21
22
23
24
26
27
28
29

creative commons
Attribution-Share Alike

PCT crosses North Fork Feather River again 55 miles north of Belden

trailhead parking and pit toilet

the Belden Rest Area is an open, visible place to park (overnight parking is OK in this rest area)

the Equestrian Trailhead is secluded and has had some vandalism

to Canada

to Quincy

Caribou Corner

River

Belden, CA 95915 Post Office

1.7 mi

East Branch N. Fork Feather River

Note: the PCT follows the paved road through Belden Town and across the Feather River bridge

(no store)

Belden Town

(no gas)

ignore the No Trespassing sign on a tree, it refers to the house, not the public road to the trailhead

2.7 mi

Feather

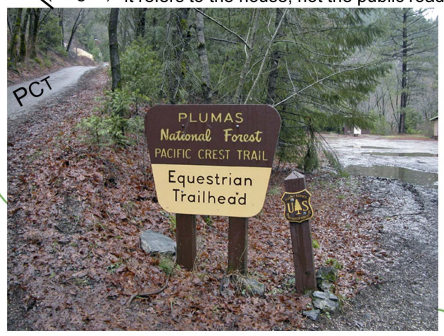

trailhead parking and pit toilet

trail across railroad tracks

Rock Creek Power Dam

Fork

5.1 mi

to Mexico

North

52 mi
miles between dots

Tobin bridge

to Lake Oroville

to Belden

8.9 mi from junction 32 + 99 to

to Chico

Exit 376

Clark Road

Pentz Road

Butte College

Durham Pentz Road 3.9 mi

0.5 mi

2.0 mi

Lake Oroville

Durham Pentz Rd 4.4 mi

gas (limited hours)

Clark Road

paved highway

paved secondary road

gravel road

dirt road

Pacific Crest Trail

Pacific Crest Trail
Belden trailhead

to Gridley

to Oroville

© 2008 Sacramento Valley Hiking Conference