

**Pacific Crest Trail • Bucks Summit to Belden**  
**Map 3 of 3 (North Fork Feather River)**  
see US Geological Survey publication **TOPOGRAPHIC MAP SYMBOLS**

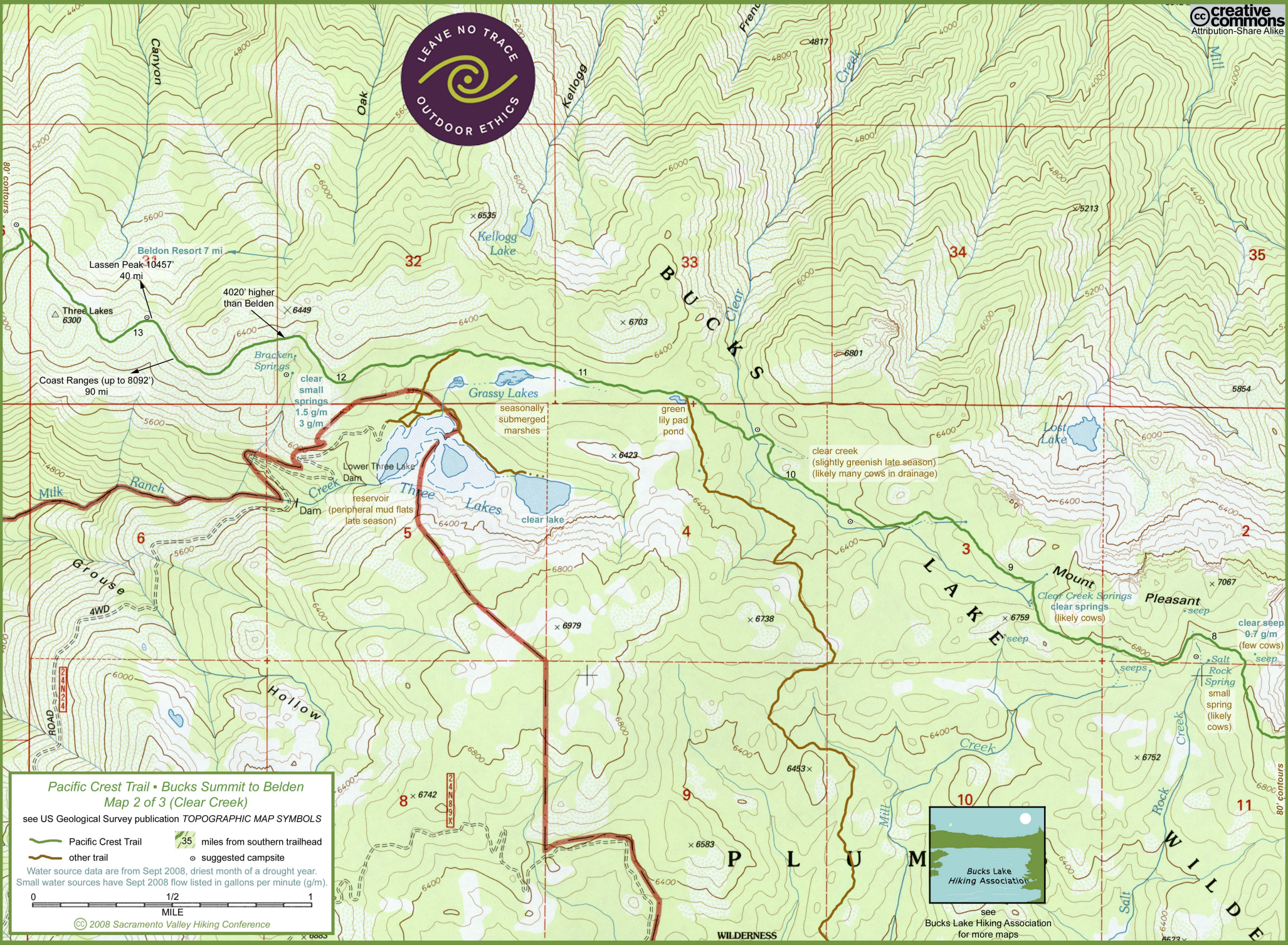
Pacific Crest Trail    35 miles from southern trailhead  
 other trail    suggested campsite

Water source data are from Sept 2008, driest month of a drought year.  
Small water sources have Sept 2008 flow listed in gallons per minute (g/m).

0 1/2 1  
MILE

© 2008 Sacramento Valley Hiking Conference





**Pacific Crest Trail • Bucks Summit to Belden**  
**Map 2 of 3 (Clear Creek)**

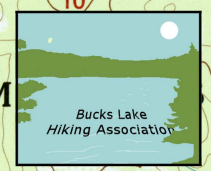
see US Geological Survey publication **TOPOGRAPHIC MAP SYMBOLS**

Pacific Crest Trail	35 miles from southern trailhead
other trail	suggested campsite

Water source data are from Sept 2008, driest month of a drought year.  
Small water sources have Sept 2008 flow listed in gallons per minute (g/m).

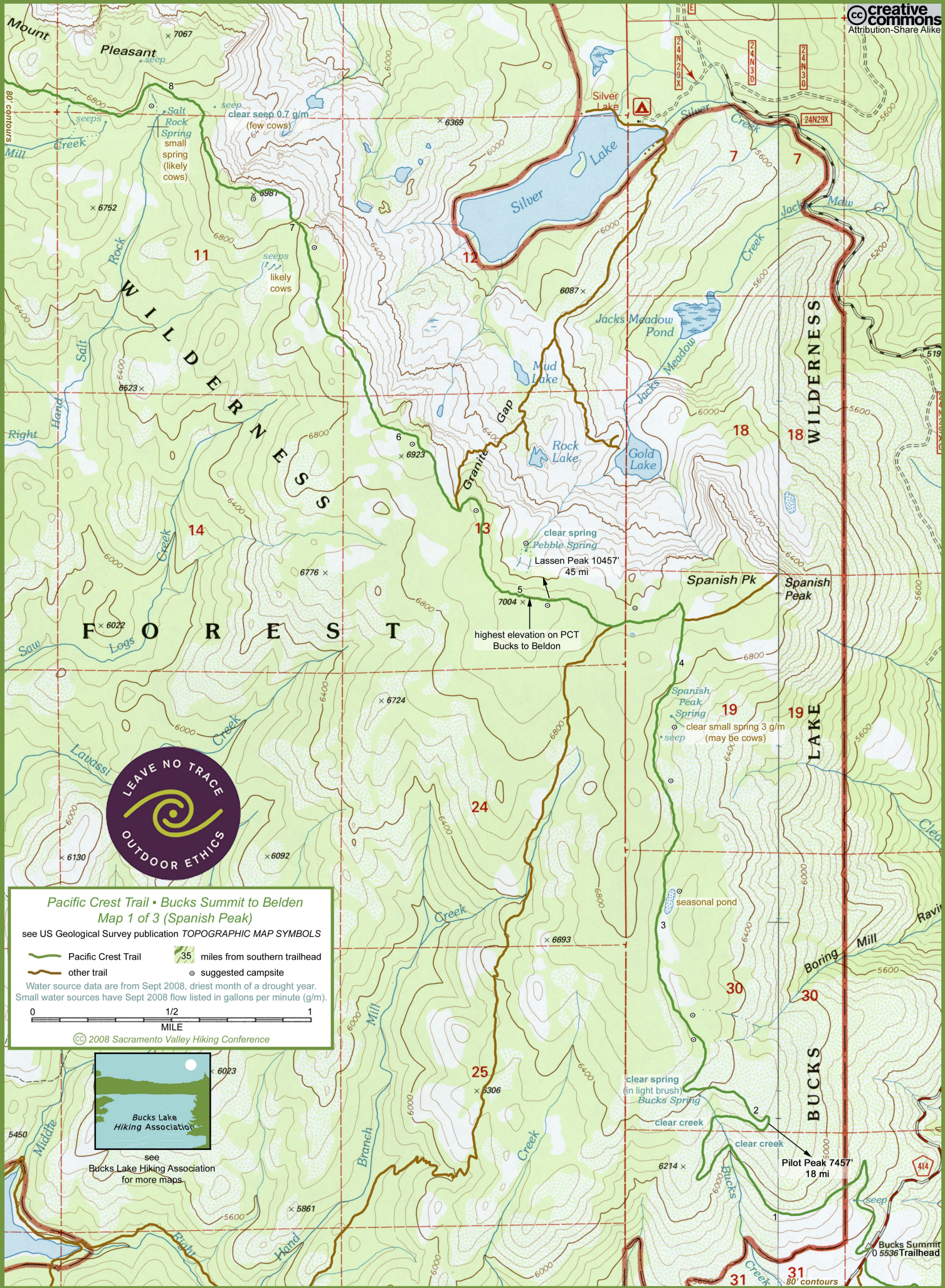
0 1/2 1  
MILE

© 2008 Sacramento Valley Hiking Conference



see  
Bucks Lake Hiking Association  
for more maps



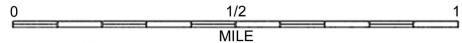


Pacific Crest Trail • Bucks Summit to Belden  
Map 1 of 3 (Spanish Peak)

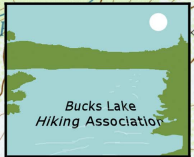
see US Geological Survey publication TOPOGRAPHIC MAP SYMBOLS

- Pacific Crest Trail
- other trail
- 35 miles from southern trailhead
- suggested campsite

Water source data are from Sept 2008, driest month of a drought year. Small water sources have Sept 2008 flow listed in gallons per minute (g/m).



© 2008 Sacramento Valley Hiking Conference



see Bucks Lake Hiking Association for more maps.

Bucks Summit 0 536 Trailhead



# Pacific Crest Trail Bucks Summit trailhead

