


o Mexico



Pacific Crest Trail • Donner Summit to Wild Plum
Map 5 of 5 (Milton Creek)

see US Geological Survey publication **TOPOGRAPHIC MAP SYMBOLS**

- Pacific Crest Trail
- other trail
- 35 miles from southern trailhead
- suggested campsite

Water source data are from Sept 2008, driest month of a drought year.
Small water sources have Sept 2008 flow listed in gallons per minute (g/m).

0 1/2 1
MILE

Pacific Crest Trail • Donner Summit to Wild Plum
Map 4 of 5 (Jackson Mdw Reservoir)

see US Geological Survey publication TOPOGRAPHIC MAP SYMBOLS

Pacific Crest Trail 35 miles from southern trailhead

o suggested campsite

Water source data are from Sept 2008, driest month of a drought year.
Small water sources have Sept 2008 flow listed in gallons per minute (gpm).

0 1/2 1
MILE

© 2008 Sacramento Valley Hiking Conference



Pacific Crest Trail • Donner Summit to Wild Plum
Map 3 of 5 (Eight Thousand-Foot Ridge)

see US Geological Survey publication TOPOGRAPHIC MAP SYMBOLS

- Pacific Crest Trail
- other trail
- 35 miles from southern trailhead
- suggested campsite

Water source data are from Sept 2008, driest month of a drought year. Small water sources have Sept 2008 flow listed in gallons per minute (g/m).

0 1/2 1
MILE

© 2008 Sacramento Valley Hiking Conference

Elevation 7650'
north of here to Canada
the highest points on the PCT are
7630' at Butt Mtn junction
7650' at Toad Ridge near Mt Eddy



SIERRA NEVADA CO CO

Sierra Buttes Lassen Peak

Mount Lola 9148'
5 mi
Castle Peak

8000' clear small spring 0.7 g/m
Ridge Spring (get from pipe below road)

Lassen Peak (tip)
Sierra Buttes

Weber Lake
4 mi

Sierra Buttes 8587' 16 mi
Lassen Peak 10457' (southernmost view) 95 mi

English Mtn 8373'
5 mi

Castle Peak 9103' 7 mi
Tinker Knob 8949' 16 mi
Granite Chief 9002' 19 mi

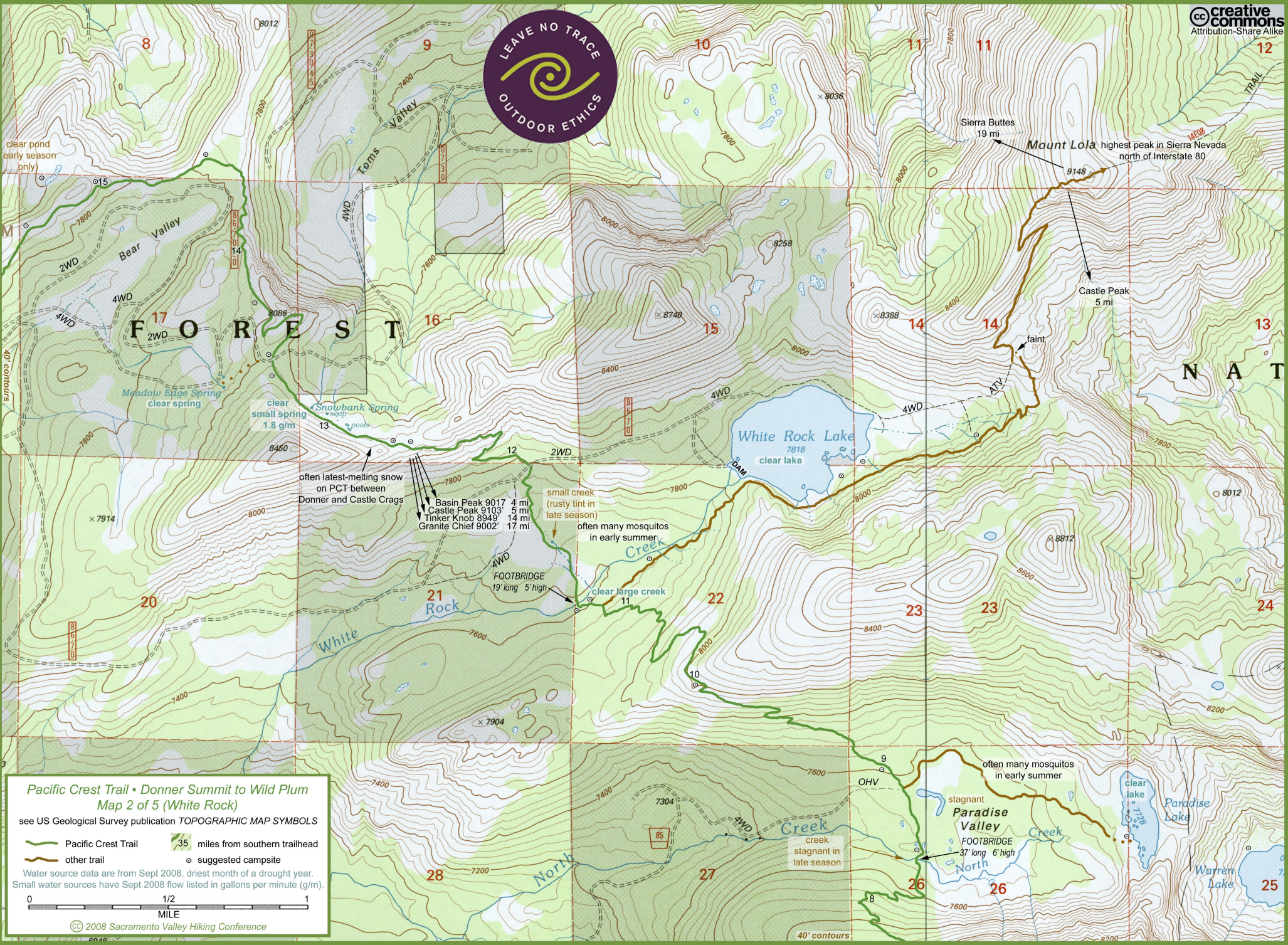

Fordyce Lake
3 mi

seasonal creek
(slightly greenish)

OHV Staging Area
MEADOW

Meadow Lake
Hill

creative commons
Attribution-Share Alike

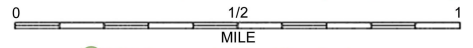


Pacific Crest Trail • Donner Summit to Wild Plum
Map 2 of 5 (White Rock)

see US Geological Survey publication **TOPOGRAPHIC MAP SYMBOLS**

- Pacific Crest Trail
- other trail
- suggested campsite
- 35 miles from southern trailhead

Water source data are from Sept 2008, driest month of a drought year.
Small water sources have Sept 2008 flow listed in gallons per minute (g/m).



Pacific Crest Trail • Donner Summit to Wild Plum
Map 1 of 5 (Castle Peak)

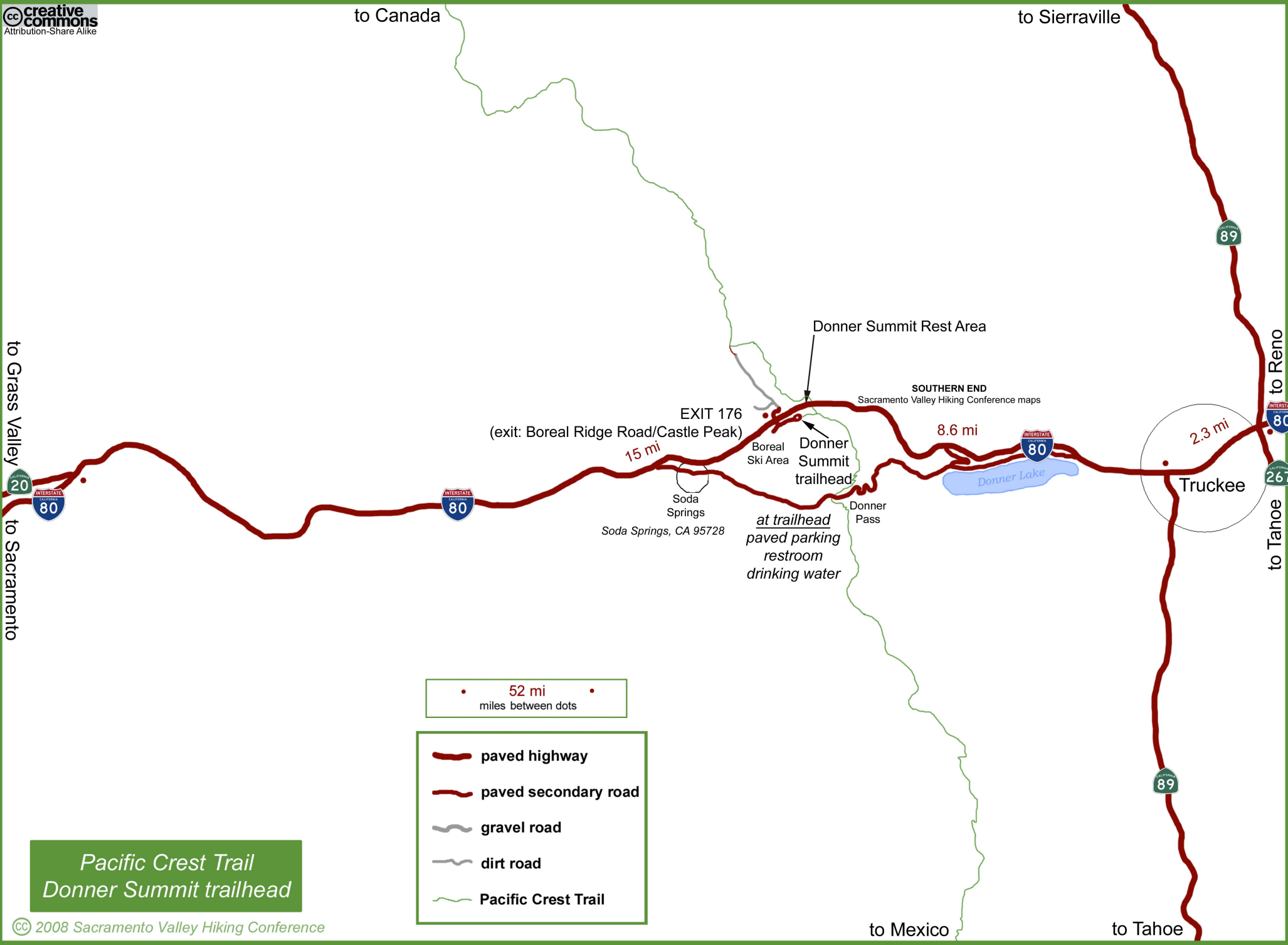
see US Geological Survey publication TOPOGRAPHIC MAP SYMBOLS

Pacific Crest Trail
other trail
Water source data are from Sept 2008, driest month of a drought year. Small water sources have Sept 2008 flow listed in gallons per minute (g/m).

0 1/2 1
MILE

© 2008 Sacramento Valley Hiking Conference





Pacific Crest Trail
Donner Summit trailhead